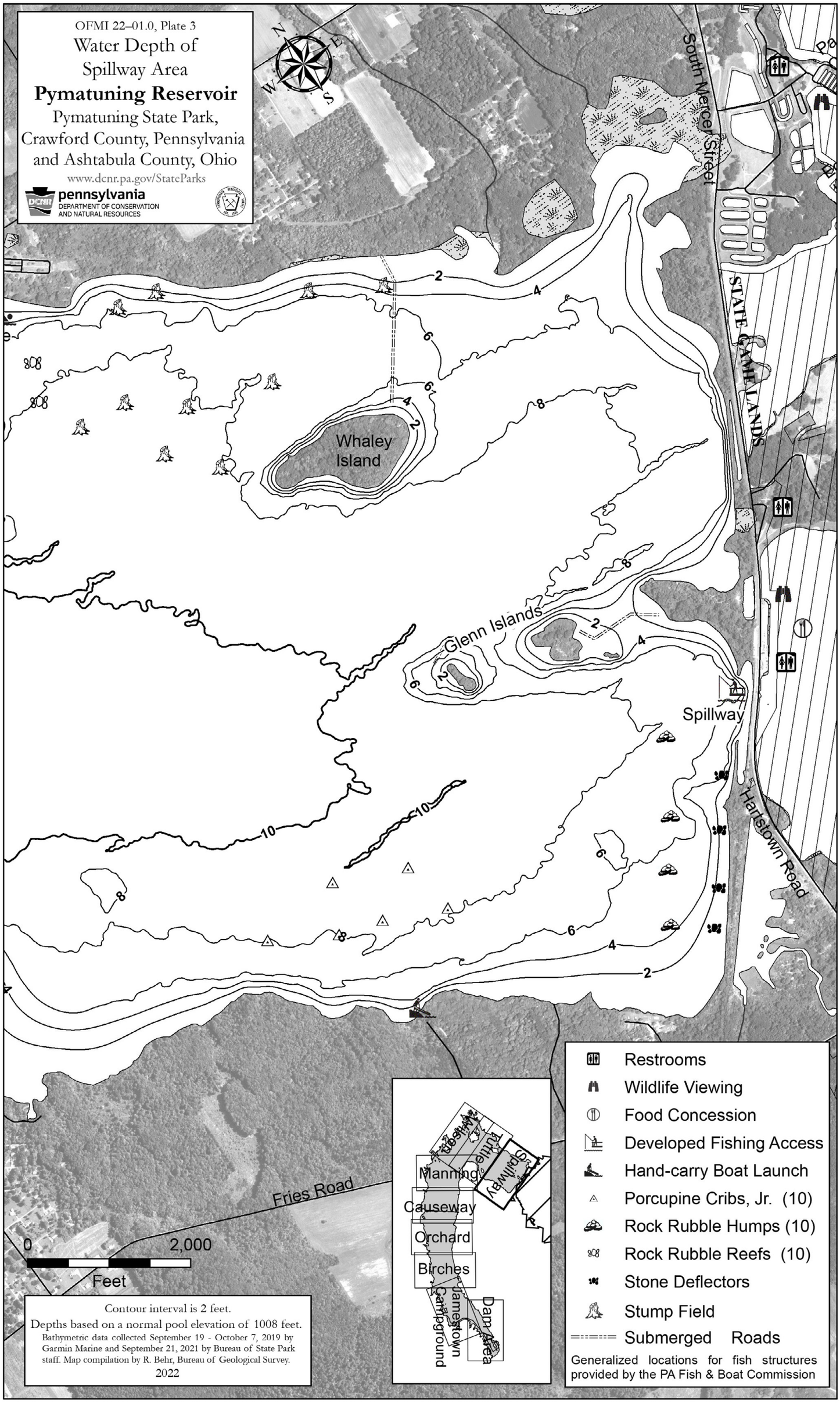
OFMI 22–01.0, Plate 3
Water Depth of
Spillway Area
Pymatuning Reservoir
Pymatuning State Park,
Crawford County, Pennsylvania
and Ashtabula County, Ohio
www.dcnr.pa.gov/StateParks
pennsylvania
DEPARTMENT OF CONSERVATION
AND NATURAL RESOURCES
N
E
S
W
South Mercer Street
STATE GAME LANDS
Whaley
Island
Glenn Islands
Spillway
Hartstown Road
Fries Road
0
2,000
Feet
Contour interval is 2 feet.
Depths based on a normal pool elevation of 1008 feet.
Bathymetric data collected September 19 - October 7, 2019 by Garmin Marine and September 21, 2021 by Bureau of State Park staff. Map compilation by R. Behr, Bureau of Geological Survey.
2022
Manning
Causeway
Orchard
Birches
Jamestown
Campground
Dam Area
Restrooms
Wildlife Viewing
Food Concession
Developed Fishing Access
Hand-carry Boat Launch
Porcupine Cribs, Jr. (10)
Rock Rubble Humps (10)
Rock Rubble Reefs (10)
Stone Deflectors
Stump Field
Submerged Roads
Generalized locations for fish structures provided by the PA Fish & Boat Commission

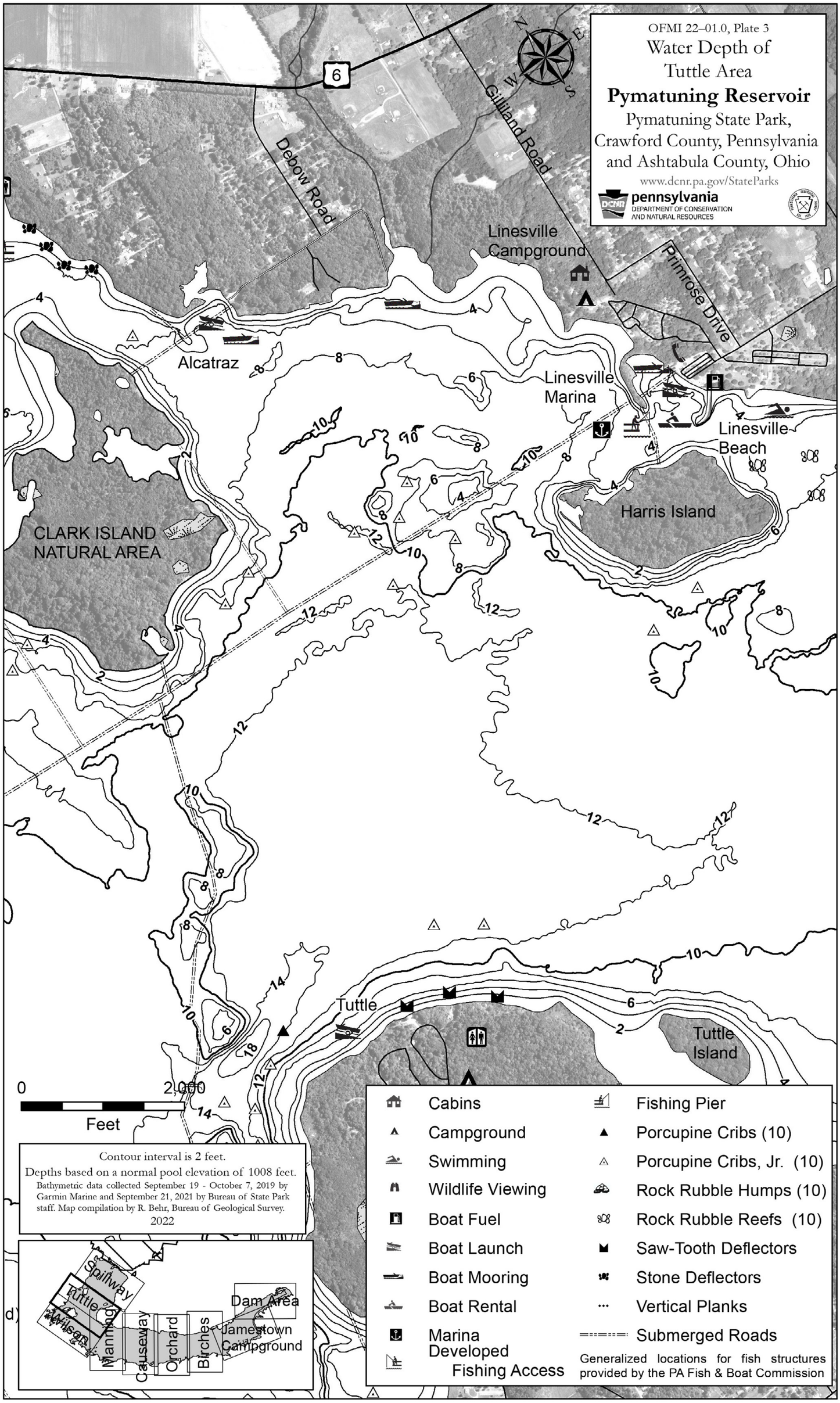
OFMI 22–01.0, Plate 3
Water Depth of
Tuttle Area
Pymatuning Reservoir
Pymatuning State Park,
Crawford County, Pennsylvania
and Ashtabula County, Ohio
www.dcnr.pa.gov/StateParks
pennsylvania
DEPARTMENT OF CONSERVATION
AND NATURAL RESOURCES
6
Debow Road
Gilliland Road
Linesville
Campground
Primrose Drive
Alcatraz
Linesville
Marina
Linesville
Beach
Harris Island
CLARK ISLAND
NATURAL AREA
Tuttle
Tuttle
Island
0
2,000
Feet
Contour interval is 2 feet.
Depths based on a normal pool elevation of 1008 feet.
Bathymetric data collected September 19 - October 7, 2019 by Garmin Marine and September 21, 2021 by Bureau of State Park staff. Map compilation by R. Behr, Bureau of Geological Survey.
2022
Spillway
Tuttle
Wilson
Mannahoc
Causeway
Orchard
Birches
Dam Area
Jamestown
Campground
Cabins
Campground
Swimming
Wildlife Viewing
Boat Fuel
Boat Launch
Boat Mooring
Boat Rental
Marina
Developed
Fishing Access
Fishing Pier
Porcupine Cribs (10)
Porcupine Cribs, Jr. (10)
Rock Rubble Humps (10)
Rock Rubble Reefs (10)
Saw-Tooth Deflectors
Stone Deflectors
Vertical Planks
Submerged Roads
Generalized locations for fish structures provided by the PA Fish & Boat Commission

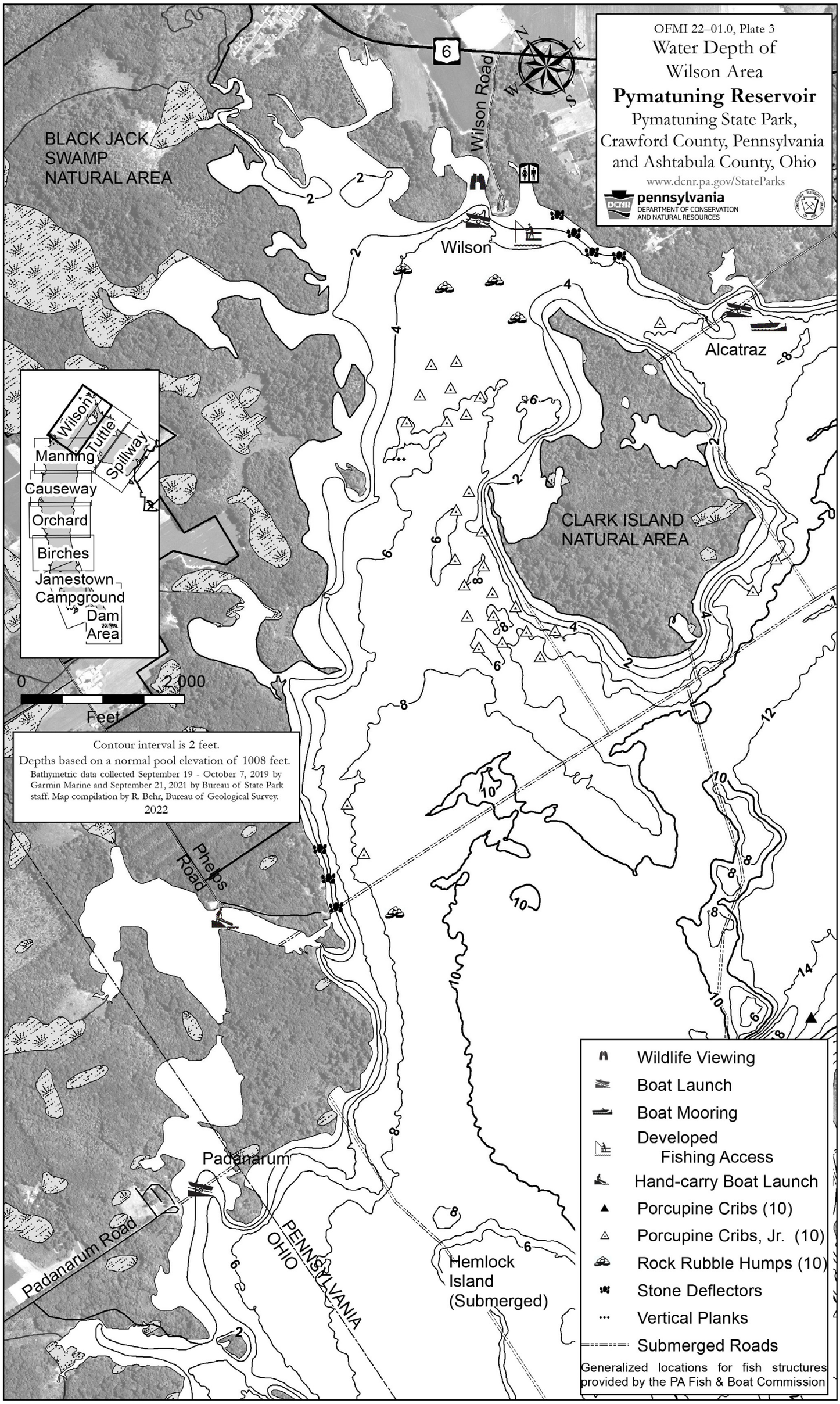
OFMI 22–01.0, Plate 3
Water Depth of
Wilson Area
Pymatuning Reservoir
Pymatuning State Park,
Crawford County, Pennsylvania
and Ashtabula County, Ohio
www.dcnr.pa.gov/StateParks
pennsylvania
DEPARTMENT OF CONSERVATION
AND NATURAL RESOURCES
6
Wilson Road
N
E
S
W
BLACK JACK
SWAMP
NATURAL AREA
Wilson
Alcatraz
CLARK ISLAND
NATURAL AREA
Wilson
Tuttle
Spillway
Manning
Causeway
Orchard
Birches
Jamestown
Campground
Dam
Area
0
2,000
Feet
Contour interval is 2 feet.
Depths based on a normal pool elevation of 1008 feet.
Bathymetric data collected September 19 - October 7, 2019 by Garmin Marine and September 21, 2021 by Bureau of State Park staff. Map compilation by R. Behr, Bureau of Geological Survey.
2022
Phelps
Road
Padanarum
Padanarum Road
PENNSYLVANIA
OHIO
Hemlock
Island
(Submerged)
Wildlife Viewing
Boat Launch
Boat Mooring
Developed
Fishing Access
Hand-carry Boat Launch
Porcupine Cribs (10)
Porcupine Cribs, Jr. (10)
Rock Rubble Humps (10)
Stone Deflectors
Vertical Planks
Submerged Roads
Generalized locations for fish structures provided by the PA Fish & Boat Commission

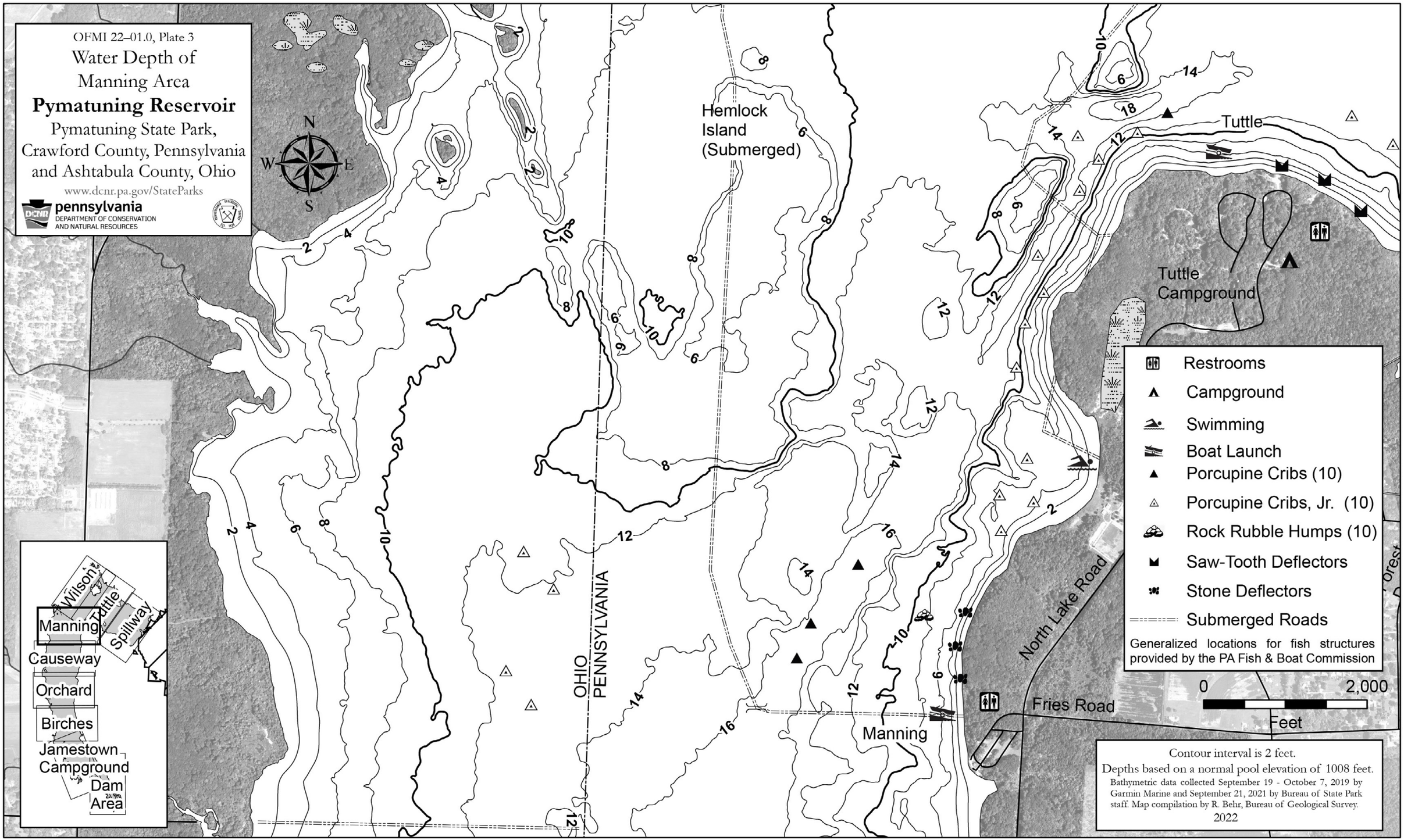
OFMI 22–01.0, Plate 3
Water Depth of
Manning Area
Pymatuning Reservoir
Pymatuning State Park,
Crawford County, Pennsylvania
and Ashtabula County, Ohio
www.dcnr.pa.gov/StateParks
pennsylvania
DEPARTMENT OF CONSERVATION
AND NATURAL RESOURCES
N
W
E
S
Hemlock
Island
(Submerged)
Tuttle
Tuttle
Campground
OHIO
PENNSYLVANIA
North Lake Road
Fries Road
Manning
Wilson
Tuttle
Manning
Spillway
Causeway
Orchard
Birches
Jamestown
Campground
Dam
Area
Restrooms
Campground
Swimming
Boat Launch
Porcupine Cribs (10)
Porcupine Cribs, Jr. (10)
Rock Rubble Humps (10)
Saw-Tooth Deflectors
Stone Deflectors
Submerged Roads
Generalized locations for fish structures
provided by the PA Fish & Boat Commission
0
2,000
Feet
Contour interval is 2 feet.
Depths based on a normal pool elevation of 1008 feet.
Bathymetric data collected September 19 - October 7, 2019 by
Garmin Marine and September 21, 2021 by Bureau of State Park
staff. Map compilation by R. Behr, Bureau of Geological Survey.
2022

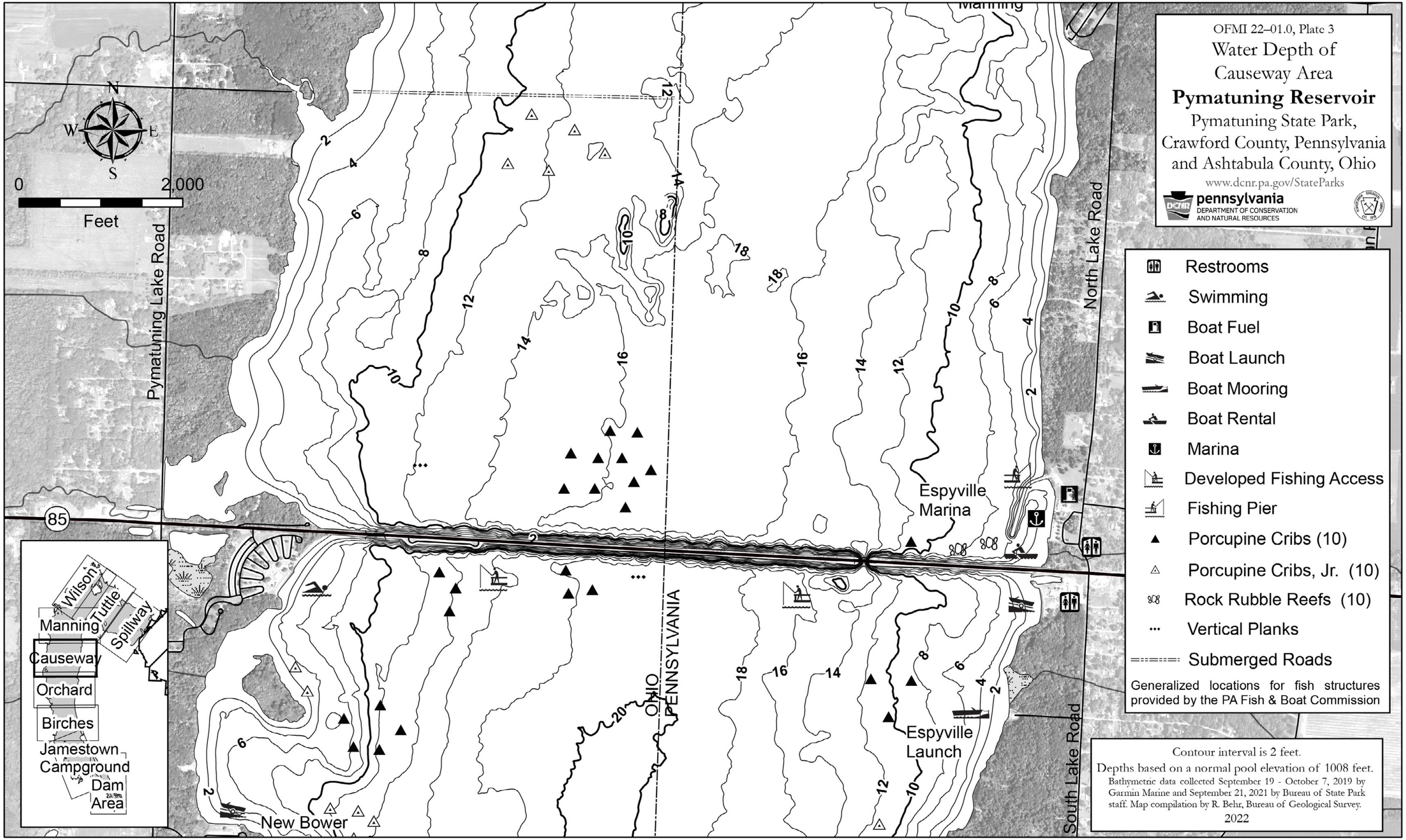
OFMI 22–01.0, Plate 3
Water Depth of
Causeway Area
Pymatuning Reservoir
Pymatuning State Park,
Crawford County, Pennsylvania
and Ashtabula County, Ohio
www.dcnr.pa.gov/StateParks
pennsylvania
DEPARTMENT OF CONSERVATION
AND NATURAL RESOURCES
N
W
E
S
0
2,000
Feet
Pymatuning Lake Road
North Lake Road
South Lake Road
85
Espyville
Marina
Espyville
Launch
New Bower
OHIO
PENNSYLVANIA
Wilson
Tuttle
Manning
Spillway
Causeway
Orchard
Birches
Jamestown
Campground
Dam
Area
Restrooms
Swimming
Boat Fuel
Boat Launch
Boat Mooring
Boat Rental
Marina
Developed Fishing Access
Fishing Pier
Porcupine Cribs (10)
Porcupine Cribs, Jr. (10)
Rock Rubble Reefs (10)
Vertical Planks
Submerged Roads
Generalized locations for fish structures provided by the PA Fish & Boat Commission
Contour interval is 2 feet.
Depths based on a normal pool elevation of 1008 feet.
Bathymetric data collected September 19 - October 7, 2019 by Garmin Marine and September 21, 2021 by Bureau of State Park staff. Map compilation by R. Behr, Bureau of Geological Survey.
2022

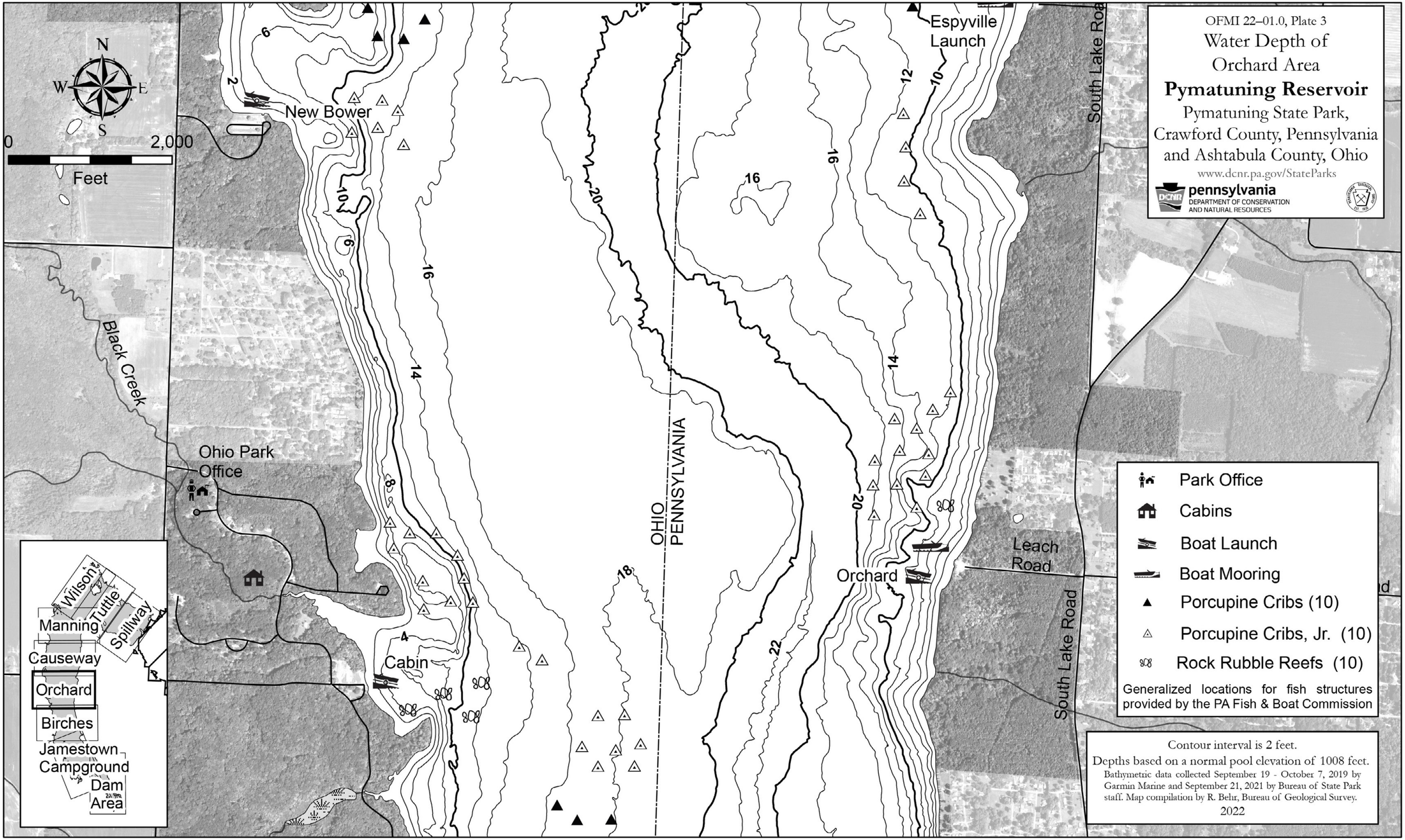
OFMI 22–01.0, Plate 3
Water Depth of
Orchard Area
Pymatuning Reservoir
Pymatuning State Park,
Crawford County, Pennsylvania
and Ashtabula County, Ohio
www.dcnr.pa.gov/StateParks
pennsylvania
DEPARTMENT OF CONSERVATION
AND NATURAL RESOURCES
N
W
E
S
0
2,000
Feet
New Bower
Espyville
Launch
South Lake Road
Black Creek
Ohio Park
Office
OHIO
PENNSYLVANIA
Cabin
Orchard
Leach
Road
South Lake Road
Wilson
Tuttle
Manning
Spillway
Causeway
Orchard
Birches
Jamestown
Campground
Dam
Area
Park Office
Cabins
Boat Launch
Boat Mooring
Porcupine Cribs (10)
Porcupine Cribs, Jr. (10)
Rock Rubble Reefs (10)
Generalized locations for fish structures
provided by the PA Fish & Boat Commission
Contour interval is 2 feet.
Depths based on a normal pool elevation of 1008 feet.
Bathymetric data collected September 19 - October 7, 2019 by
Garmin Marine and September 21, 2021 by Bureau of State Park
staff. Map compilation by R. Behr, Bureau of Geological Survey.
2022


OFMI 22–01.0, Plate 3
Water Depth of
Birches Area
Pymatuning Reservoir
Pymatuning State Park,
Crawford County, Pennsylvania
and Ashtabula County, Ohio
www.dcnr.pa.gov/StateParks
pennsylvania
DEPARTMENT OF CONSERVATION
AND NATURAL RESOURCES
N
W
E
S
0
2,000
Feet
South Lake
Road
Birches
OHIO
PENNSYLVANIA
Pymatuning Lake Road
Hurlbert Road
South Lake Road
Billy Q Road
Ohio State
Park
Campground
Stockers
Island
Campground
Boat Launch
Boat Mooring
Porcupine Cribs (10)
Porcupine Cribs, Jr. (10)
Submerged Roads
Generalized locations for fish structures
provided by the PA Fish & Boat Commission
Contour interval is 2 feet.
Depths based on a normal pool elevation of 1008 feet.
Bathymetric data collected September 19 - October 7, 2019 by
Garmin Marine and September 21, 2021 by Bureau of State Park
staff. Map compilation by R. Behr, Bureau of Geological Survey.
2022
Wilson
Tuttle
Manning
Spillway
Causeway
Orchard
Birches
Jamestown
Campground
Dam
Area

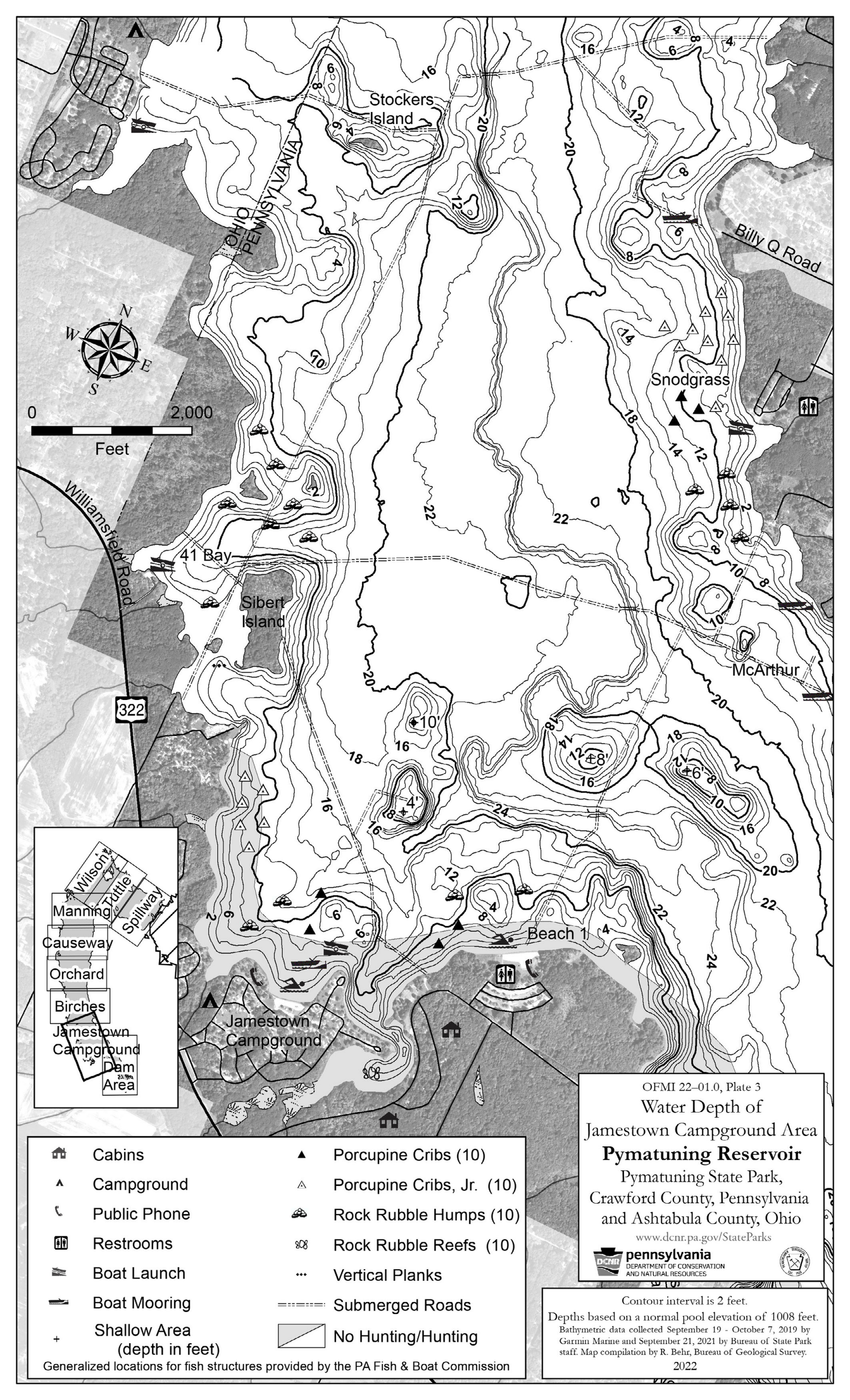

Cabins
Campground
Public Phone
Restrooms
Boat Launch
Boat Mooring
Shallow Area (depth in feet)
Porcupine Cribs (10)
Porcupine Cribs, Jr. (10)
Rock Rubble Humps (10)
Rock Rubble Reefs (10)
Vertical Planks
Submerged Roads
No Hunting/Hunting

Generalized locations for fish structures provided by the PA Fish & Boat Commission

OFMI 22–01.0, Plate 3

Water Depth of Jamestown Campground Area **Pymatuning Reservoir**

Pymatuning State Park, Crawford County, Pennsylvania and Ashtabula County, Ohio

www.dcnr.pa.gov/StateParks

pennsylvania
DEPARTMENT OF CONSERVATION AND NATURAL RESOURCES

Contour interval is 2 feet.

Depths based on a normal pool elevation of 1008 feet.

Bathymetric data collected September 19 - October 7, 2019 by Garmin Marine and September 21, 2021 by Bureau of State Park staff. Map compilation by R. Behr, Bureau of Geological Survey.

2022

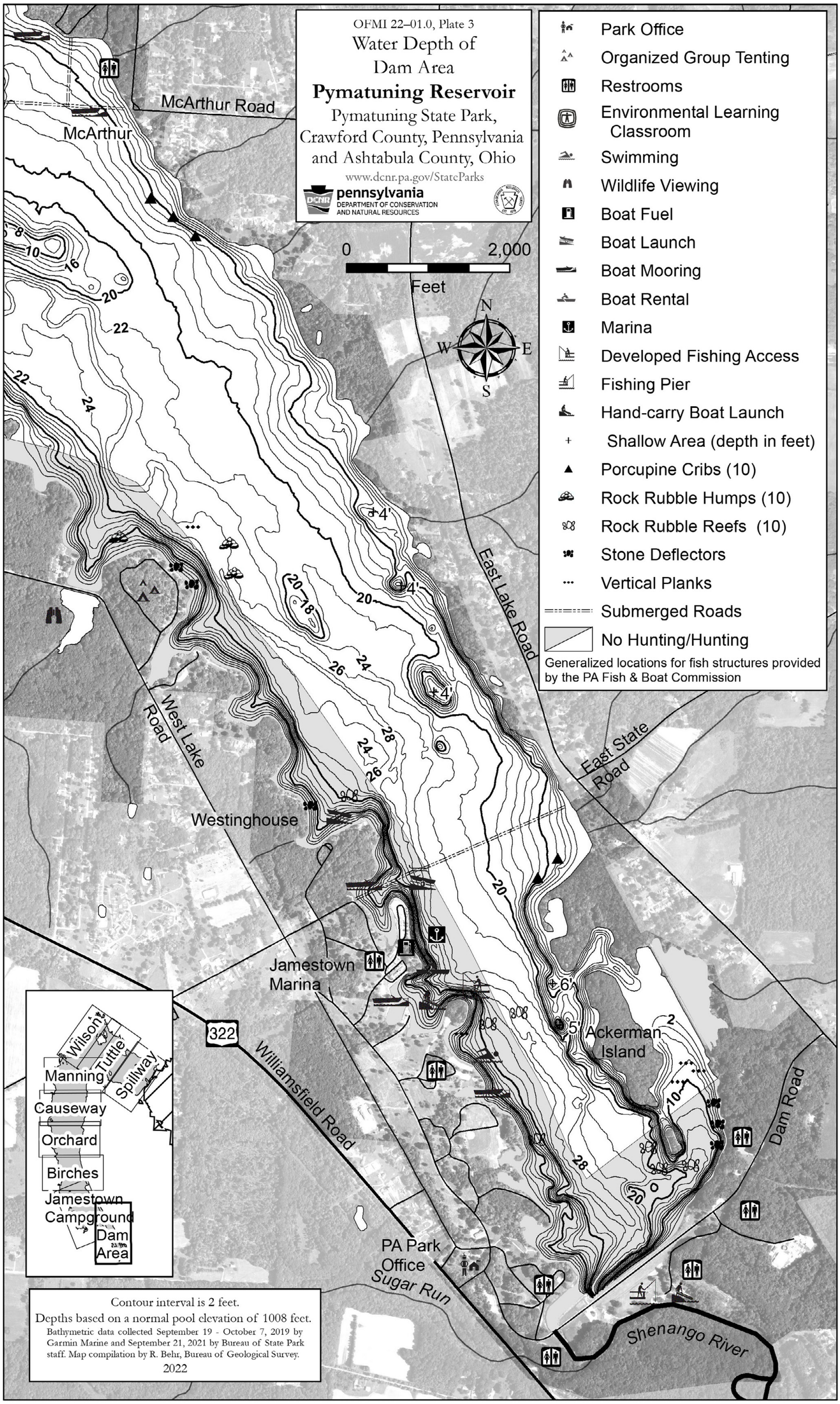
OFMI 22–01.0, Plate 3
Water Depth of
Dam Area
Pymatuning Reservoir
Pymatuning State Park,
Crawford County, Pennsylvania
and Ashtabula County, Ohio
www.dcnr.pa.gov/StateParks
pennsylvania
DEPARTMENT OF CONSERVATION
AND NATURAL RESOURCES
0
2,000
Feet
N
W
E
S
Park Office
Organized Group Tenting
Restrooms
Environmental Learning Classroom
Swimming
Wildlife Viewing
Boat Fuel
Boat Launch
Boat Mooring
Boat Rental
Marina
Developed Fishing Access
Fishing Pier
Hand-carry Boat Launch
Shallow Area (depth in feet)
Porcupine Cribs (10)
Rock Rubble Humps (10)
Rock Rubble Reefs (10)
Stone Deflectors
Vertical Planks
Submerged Roads
No Hunting/Hunting
Generalized locations for fish structures provided by the PA Fish & Boat Commission
McArthur Road
McArthur
East Lake Road
West Lake Road
East State Road
Westinghouse
Jamestown Marina
322
Williamsfield Road
Ackerman Island
Dam Road
PA Park Office
Sugar Run
Shenango River
Wilson
Tuttle
Spillway
Manning
Causeway
Orchard
Birches
Jamestown Campground
Dam Area
Contour interval is 2 feet.
Depths based on a normal pool elevation of 1008 feet.
Bathymetric data collected September 19 - October 7, 2019 by Garmin Marine and September 21, 2021 by Bureau of State Park staff. Map compilation by R. Behr, Bureau of Geological Survey.
2022