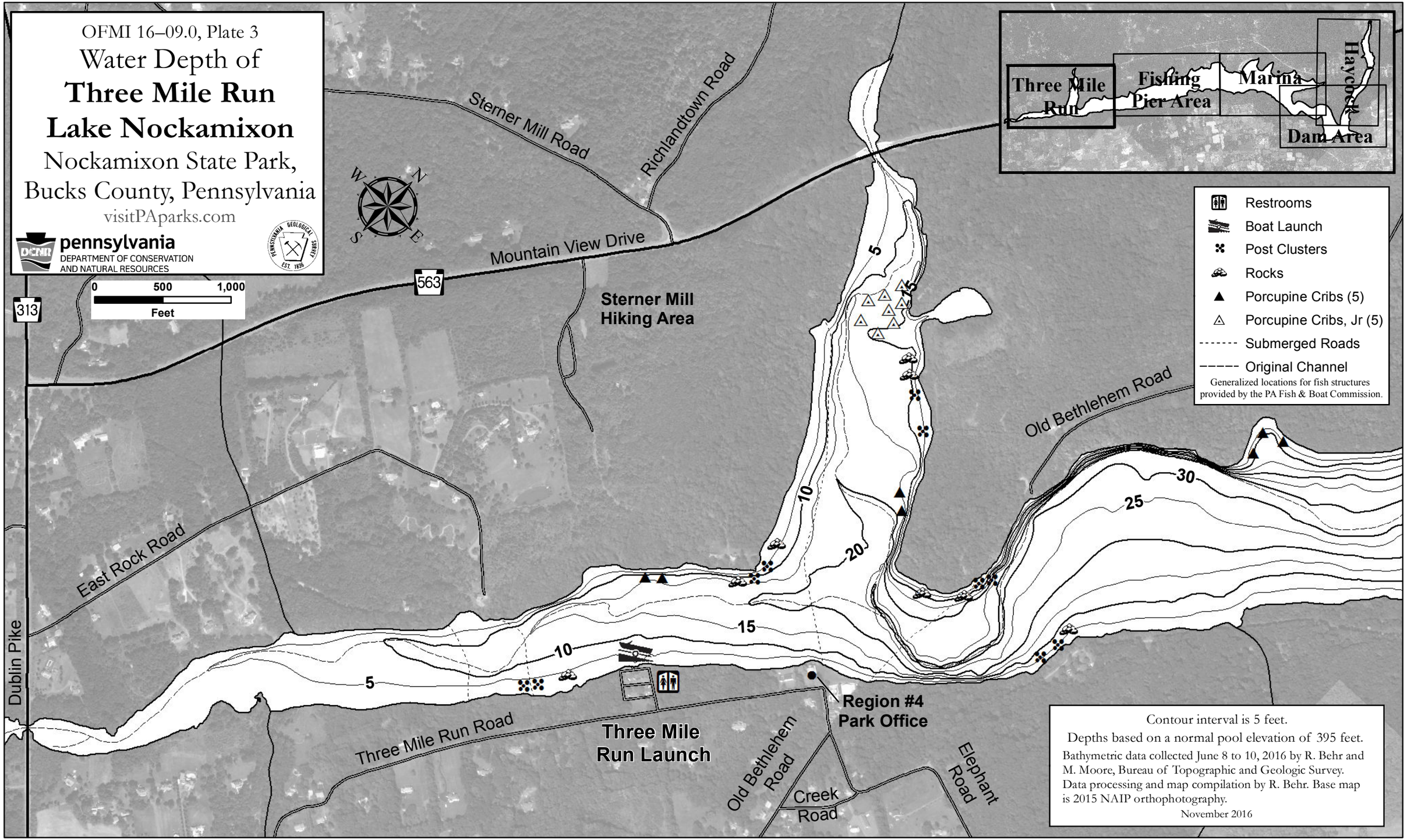
OFMI 16–09.0, Plate 3
Water Depth of
Three Mile Run
Lake Nockamixon
Nockamixon State Park,
Bucks County, Pennsylvania
visitPAparks.com
pennsylvania
DEPARTMENT OF CONSERVATION
AND NATURAL RESOURCES
0 500 1,000
Feet
Three Mile Run
Fishing Pier Area
Marina
Haycock
Dam Area
Restrooms
Boat Launch
Post Clusters
Rocks
Porcupine Cribs (5)
Porcupine Cribs, Jr (5)
Submerged Roads
Original Channel
Generalized locations for fish structures provided by the PA Fish & Boat Commission.
Sterner Mill Road
Richlandtown Road
Mountain View Drive
563
313
Sterner Mill Hiking Area
East Rock Road
Dublin Pike
Old Bethlehem Road
Three Mile Run Road
Three Mile Run Launch
Region #4 Park Office
Old Bethlehem Road
Creek Road
Elephant Road
5
10
15
20
25
30
Contour interval is 5 feet.
Depths based on a normal pool elevation of 395 feet.
Bathymetric data collected June 8 to 10, 2016 by R. Behr and M. Moore, Bureau of Topographic and Geologic Survey.
Data processing and map compilation by R. Behr. Base map is 2015 NAIP orthophotography.
November 2016

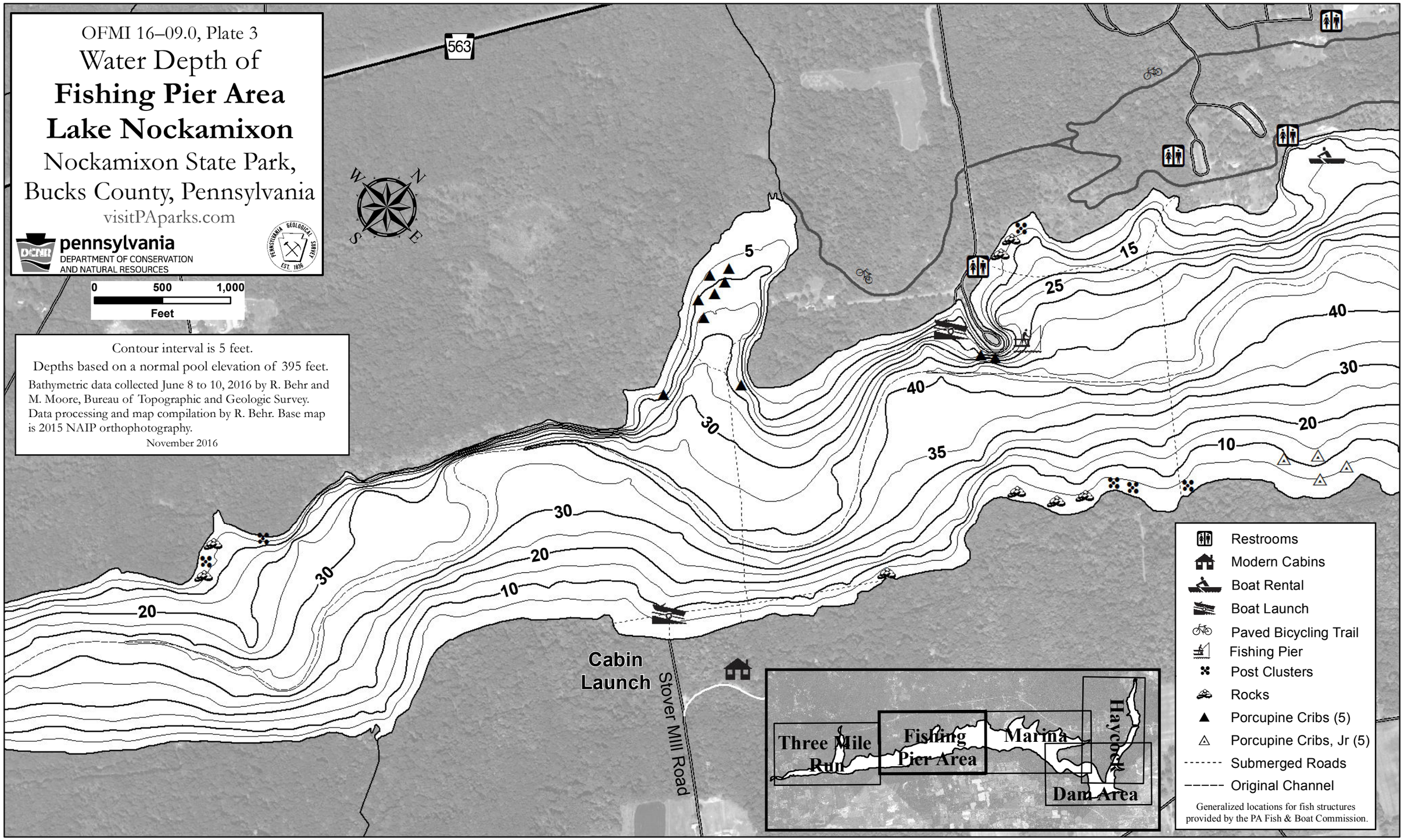
OFMI 16–09.0, Plate 3
Water Depth of
Fishing Pier Area
Lake Nockamixon
Nockamixon State Park,
Bucks County, Pennsylvania
visitPAparks.com
pennsylvania
DEPARTMENT OF CONSERVATION
AND NATURAL RESOURCES
0 500 1,000
Feet
Contour interval is 5 feet.
Depths based on a normal pool elevation of 395 feet.
Bathymetric data collected June 8 to 10, 2016 by R. Behr and M. Moore, Bureau of Topographic and Geologic Survey. Data processing and map compilation by R. Behr. Base map is 2015 NAIP orthophotography.
November 2016
563
Cabin Launch
Stover Mill Road
Three Mile Run
Fishing Pier Area
Marina
Haycock
Dam Area
Restrooms
Modern Cabins
Boat Rental
Boat Launch
Paved Bicycling Trail
Fishing Pier
Post Clusters
Rocks
Porcupine Cribs (5)
Porcupine Cribs, Jr (5)
Submerged Roads
Original Channel
Generalized locations for fish structures provided by the PA Fish & Boat Commission.

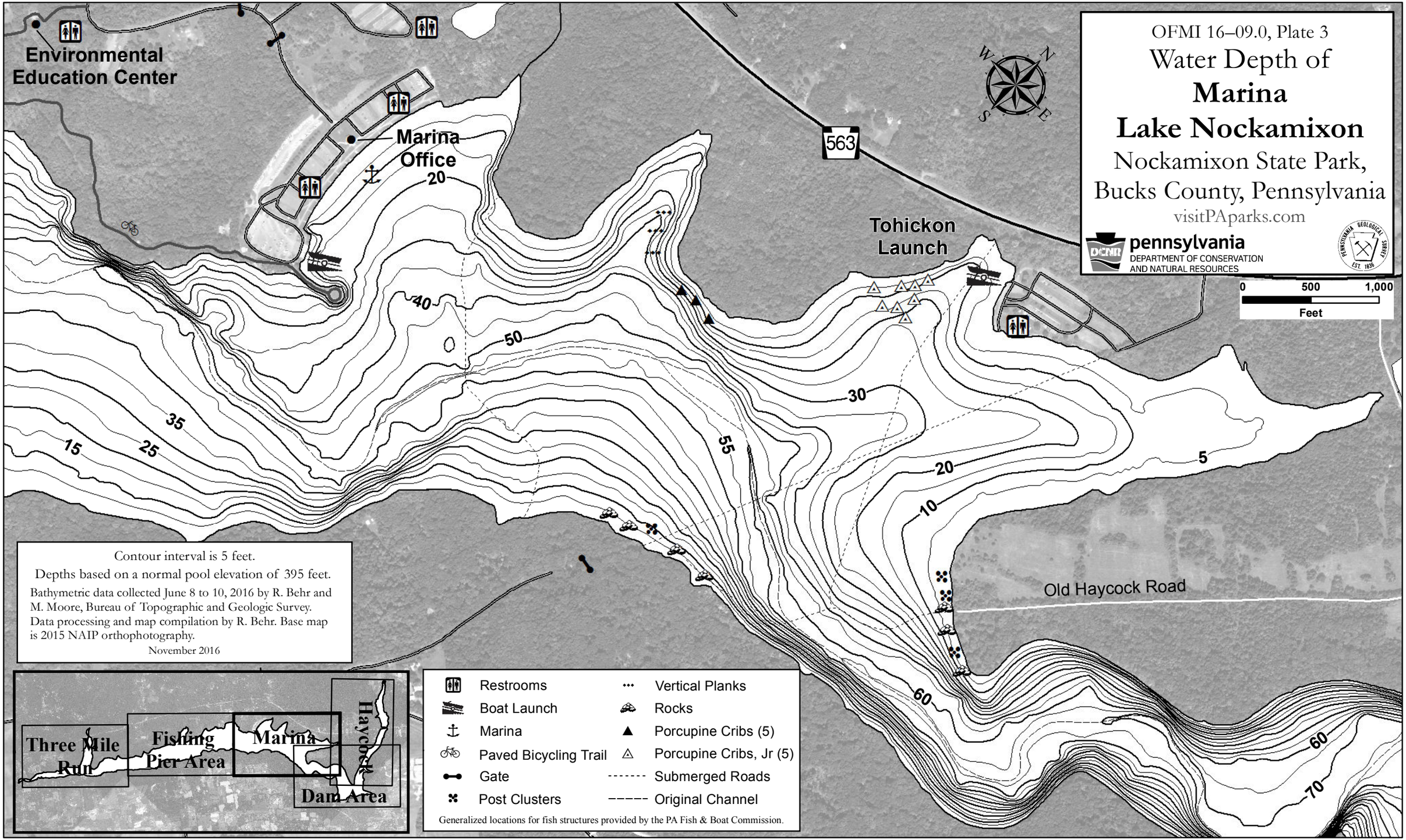
OFMI 16–09.0, Plate 3
Water Depth of
Marina
Lake Nockamixon
Nockamixon State Park,
Bucks County, Pennsylvania
visitPAparks.com
pennsylvania
DEPARTMENT OF CONSERVATION
AND NATURAL RESOURCES
0 500 1,000
Feet
Environmental
Education Center
Marina
Office
563
Tohickon
Launch
Old Haycock Road
20
40
50
30
55
35
15
25
5
10
60
70
Contour interval is 5 feet.
Depths based on a normal pool elevation of 395 feet.
Bathymetric data collected June 8 to 10, 2016 by R. Behr and M. Moore, Bureau of Topographic and Geologic Survey. Data processing and map compilation by R. Behr. Base map is 2015 NAIP orthophotography.
November 2016
Three Mile
Run
Fishing
Pier Area
Marina
Haycock
Dam Area
Restrooms
Boat Launch
Marina
Paved Bicycling Trail
Gate
Post Clusters
Vertical Planks
Rocks
Porcupine Cribs (5)
Porcupine Cribs, Jr (5)
Submerged Roads
Original Channel
Generalized locations for fish structures provided by the PA Fish & Boat Commission.

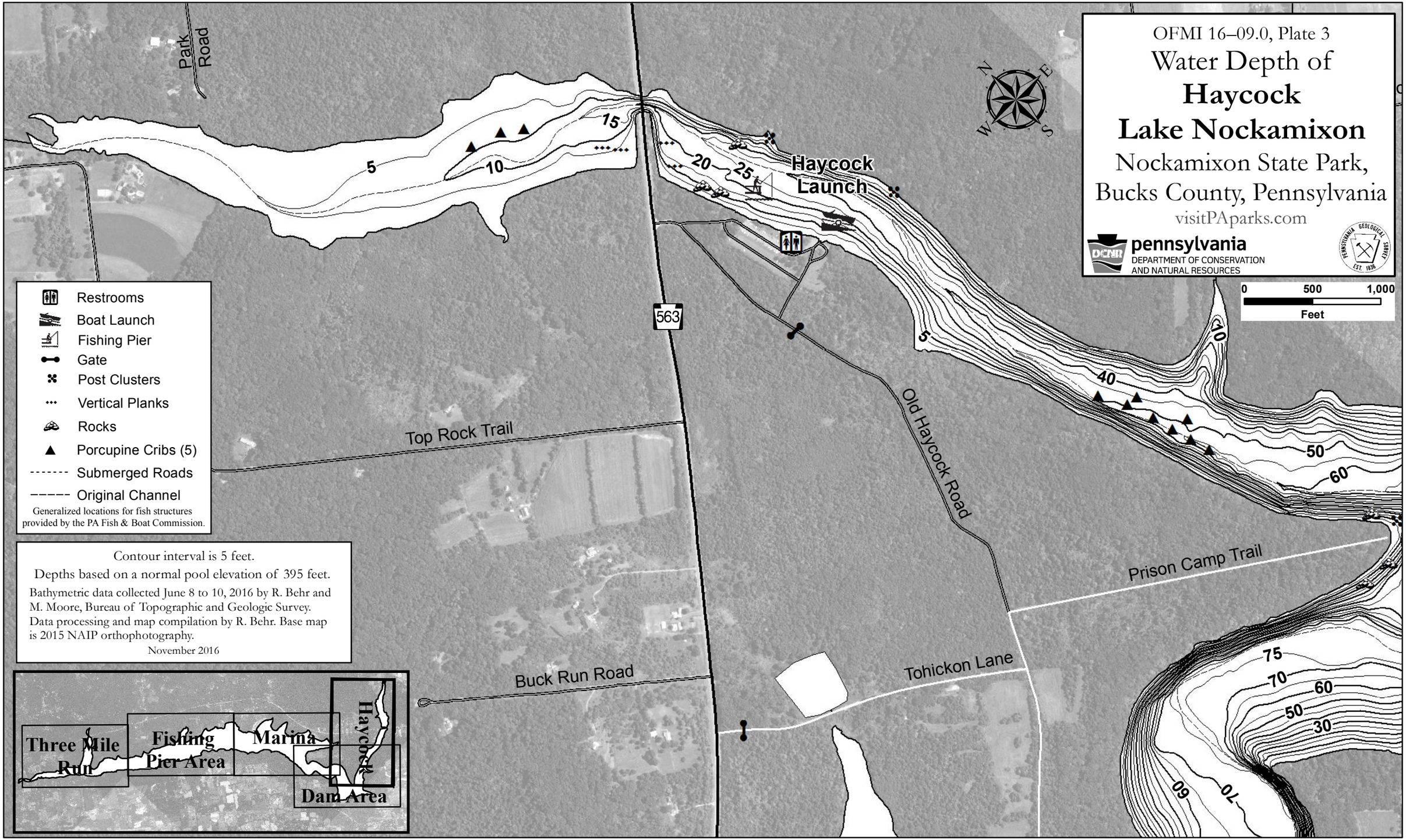
OFMI 16–09.0, Plate 3
Water Depth of
Haycock
Lake Nockamixon
Nockamixon State Park,
Bucks County, Pennsylvania
visitPAparks.com
pennsylvania
DEPARTMENT OF CONSERVATION
AND NATURAL RESOURCES
Park Road
Haycock Launch
563
Top Rock Trail
Old Haycock Road
Prison Camp Trail
Buck Run Road
Tohickon Lane
5
10
15
20
25
40
50
60
70
75
30
0 500 1,000
Feet
Restrooms
Boat Launch
Fishing Pier
Gate
Post Clusters
Vertical Planks
Rocks
Porcupine Cribs (5)
Submerged Roads
Original Channel
Generalized locations for fish structures provided by the PA Fish & Boat Commission.
Contour interval is 5 feet.
Depths based on a normal pool elevation of 395 feet.
Bathymetric data collected June 8 to 10, 2016 by R. Behr and M. Moore, Bureau of Topographic and Geologic Survey.
Data processing and map compilation by R. Behr. Base map is 2015 NAIP orthophotography.
November 2016
Three Mile Run
Fishing Pier Area
Marina
Haycock
Dam Area

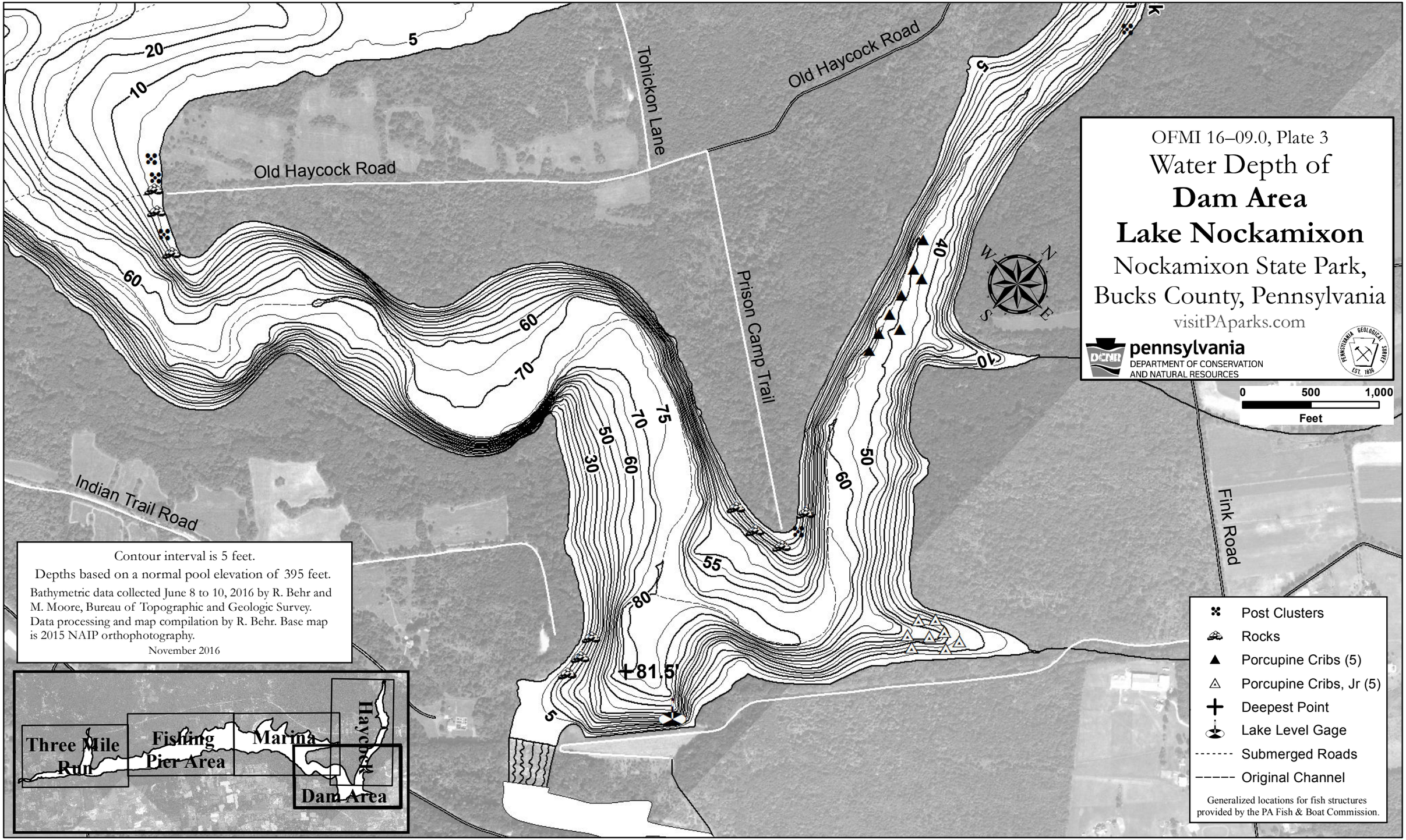
OFMI 16–09.0, Plate 3
Water Depth of
Dam Area
Lake Nockamixon
Nockamixon State Park,
Bucks County, Pennsylvania
visitPAparks.com
pennsylvania
DEPARTMENT OF CONSERVATION
AND NATURAL RESOURCES
0 500 1,000
Feet
Old Haycock Road
Tohickon Lane
Old Haycock Road
Prison Camp Trail
Indian Trail Road
Fink Road
+81.5'
Contour interval is 5 feet.
Depths based on a normal pool elevation of 395 feet.
Bathymetric data collected June 8 to 10, 2016 by R. Behr and M. Moore, Bureau of Topographic and Geologic Survey.
Data processing and map compilation by R. Behr. Base map is 2015 NAIP orthophotography.
November 2016
Three Mile Run
Fishing Pier Area
Marina
Haycock
Dam Area
Post Clusters
Rocks
Porcupine Cribs (5)
Porcupine Cribs, Jr (5)
Deepest Point
Lake Level Gage
Submerged Roads
Original Channel
Generalized locations for fish structures provided by the PA Fish & Boat Commission.