OFMI 17–04.0, Plate 2

Water Depth of
Black Rock Shallows
Lake Marburg
Codorus State Park,
York County, Pennsylvania

visitPAparks.com

pennsylvania
DEPARTMENT OF CONSERVATION
AND NATURAL RESOURCES

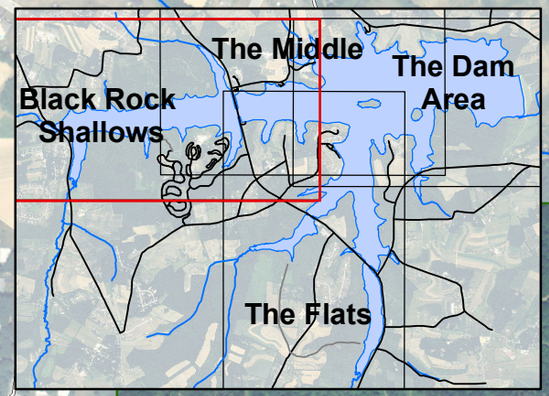

0 500 1,000
Feet

Contour interval is 10 feet.
Depths based on a normal pool elevation of 623 feet.

Bathymetric data collected May 23, 24, and 26, 2017 by R. Behr and S. Suter, Bureau of Topographic and Geologic Survey, L. Wynn, Bureau of State Parks, and Conservation Volunteers, A. Muren and R. Smith. Data processing and map compilation by R. Behr. Base map is 2010 NAIP orthophotography.

August 2017

- Park Office
- Restrooms
- Food Concession
- Fishing Pier
- Cottages and Yurts
- Camping
- Boat Launch
- Boat Rental
- Brush Pile
- Porcupine Cribs (5)
- Rocks
- Stake Tree
- Tree
- Original Stream
- Submerged Roads

Generalized locations for fish structures provided by the PA Fish & Boat Commission

OFMI 17–04.0, Plate 2

Water Depth of
The Middle
Lake Marburg
Codorus State Park,
York County, Pennsylvania

visitPAparks.com

pennsylvania
DEPARTMENT OF CONSERVATION
AND NATURAL RESOURCES

Contour interval is 10 feet.
Depths based on a normal pool elevation of 623 feet.

Bathymetric data collected May 23, 24, and 26, 2017 by R. Behr and S. Suter, Bureau of Topographic and Geologic Survey, L. Wynn, Bureau of State Parks, and Conservation Volunteers, A. Muren and R. Smith. Data processing and map compilation by R. Behr. Base map is 2010 NAIP orthophotography.

August 2017

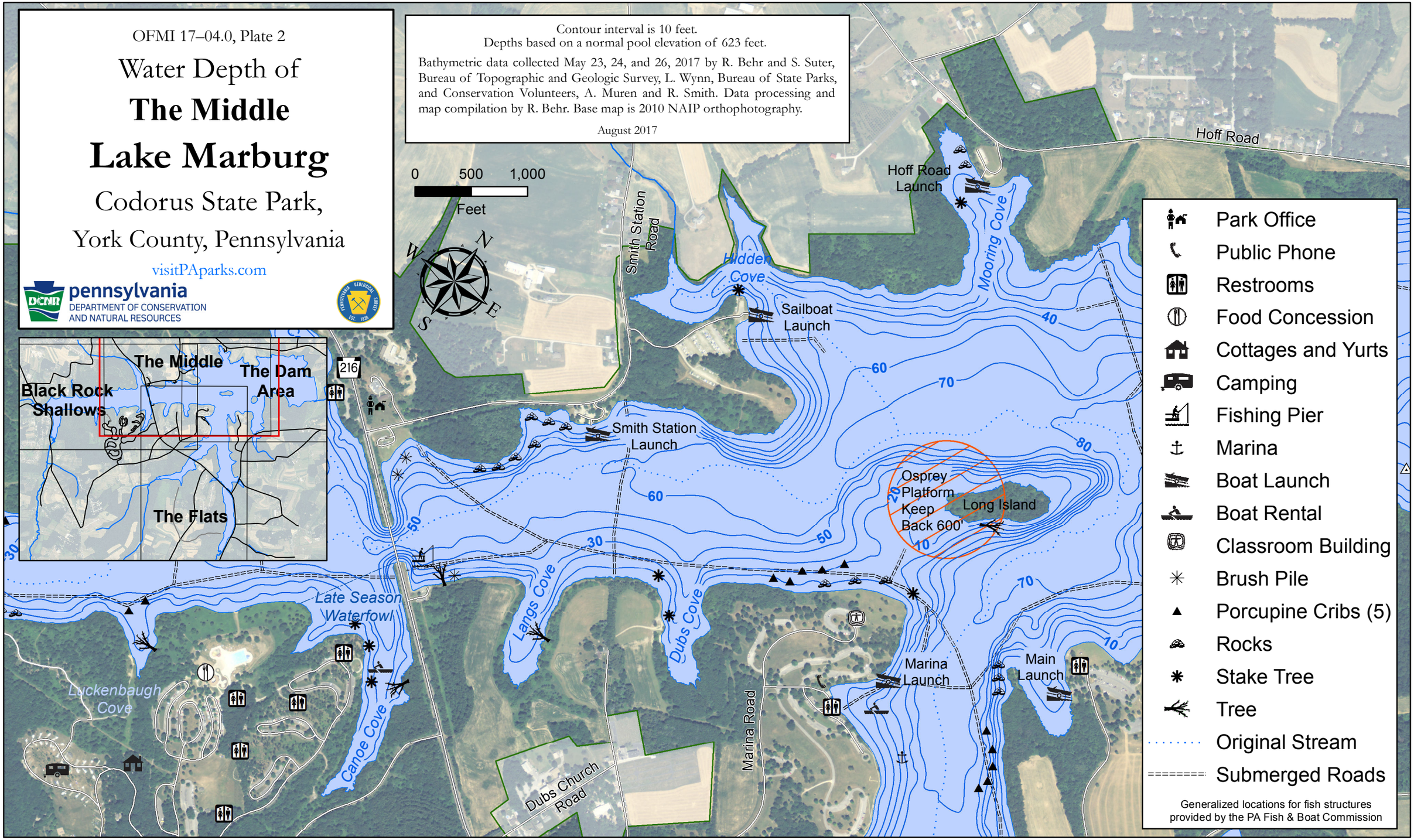

Generalized locations for fish structures provided by the PA Fish & Boat Commission

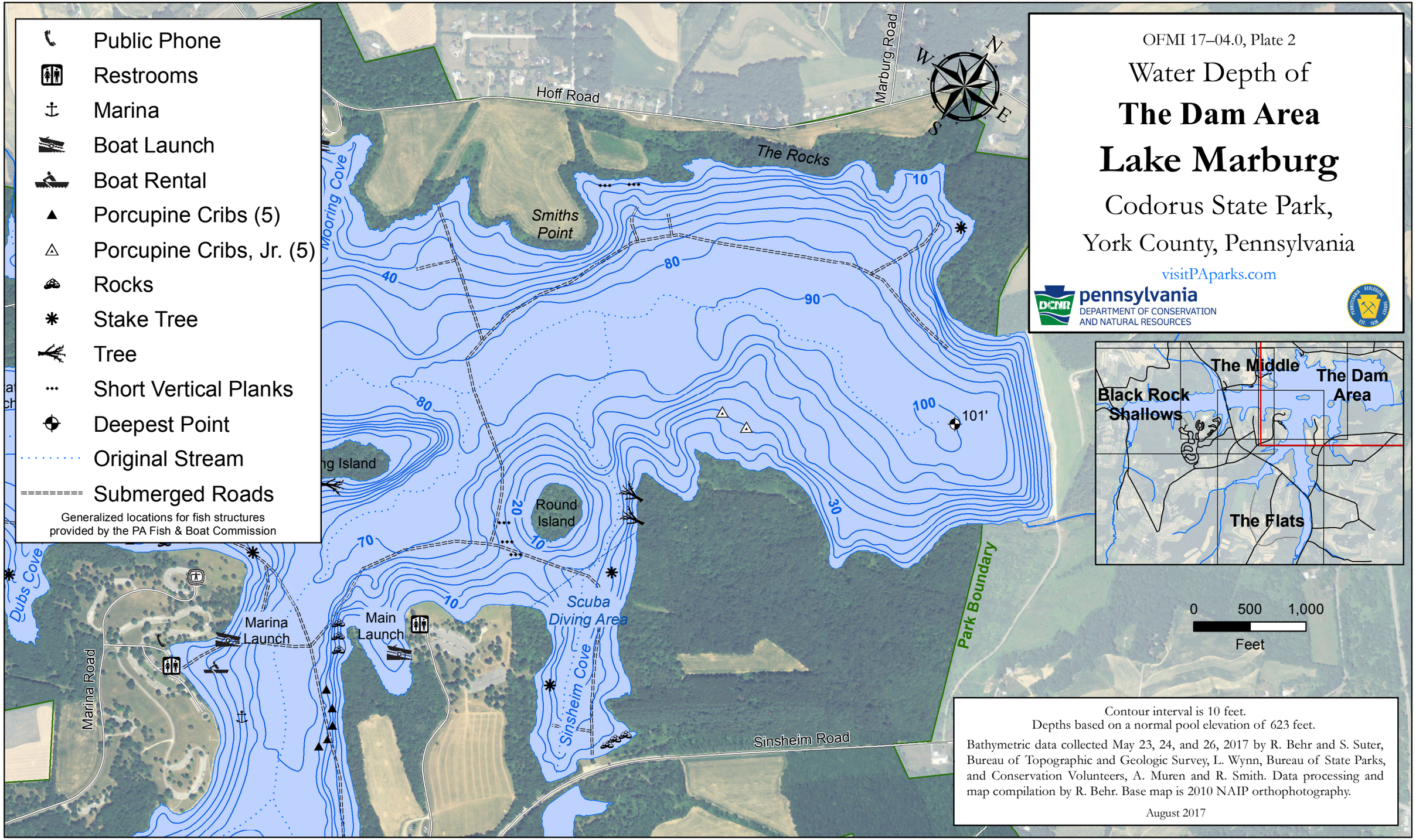
Public Phone
Restrooms
Marina
Boat Launch
Boat Rental
Porcupine Cribs (5)
Porcupine Cribs, Jr. (5)
Rocks
Stake Tree
Tree
Short Vertical Planks
Deepest Point
Original Stream
Submerged Roads
Generalized locations for fish structures provided by the PA Fish & Boat Commission
OFMI 17–04.0, Plate 2
Water Depth of
The Dam Area
Lake Marburg
Codorus State Park,
York County, Pennsylvania
visitPAparks.com
pennsylvania
DEPARTMENT OF CONSERVATION AND NATURAL RESOURCES
Hoff Road
Marburg Road
The Rocks
Smiths Point
Mooring Cove
Round Island
Dubs Cove
Marina Launch
Main Launch
Scuba Diving Area
Sinsheim Cove
Sinsheim Road
Marina Road
Park Boundary
101'
The Middle
The Dam Area
Black Rock Shallows
The Flats
0 500 1,000
Feet
Contour interval is 10 feet.
Depths based on a normal pool elevation of 623 feet.
Bathymetric data collected May 23, 24, and 26, 2017 by R. Behr and S. Suter, Bureau of Topographic and Geologic Survey, L. Wynn, Bureau of State Parks, and Conservation Volunteers, A. Muren and R. Smith. Data processing and map compilation by R. Behr. Base map is 2010 NAIP orthophotography.
August 2017

OFMI 17–04.0, Plate 2

Water Depth of
The Flats
Lake Marburg

Codorus State Park,
York County, Pennsylvania

visitPAparks.com

pennsylvania
DEPARTMENT OF CONSERVATION
AND NATURAL RESOURCES

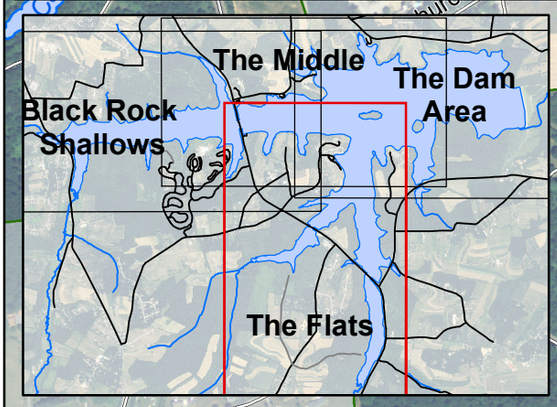

0 500 1,000
Feet

Osprey Platform Keep Back 600'
Long Island
Marina Launch
Main Launch
Marina Road
Blooming Grove Road
Sinsheim Road
Cattail Cove
Wildasin Flats
Blue Hill Road
Marburg Flats
Park Boundary
216

Contour interval is 10 feet.
Depths based on a normal pool elevation of 623 feet.

Bathymetric data collected May 23, 24, and 26, 2017 by R. Behr and S. Suter, Bureau of Topographic and Geologic Survey, L. Wynn, Bureau of State Parks, and Conservation Volunteers, A. Muren and R. Smith. Data processing and map compilation by R. Behr. Base map is 2010 NAIP orthophotography.

August 2017

- Public Phone
- Restrooms
- Marina
- Boat Launch
- Boat Rental
- Classroom Building
- Porcupine Cribs (5)
- Rocks
- Stake Tree
- Stump
- Tree
- Original Stream
- Submerged Roads

Generalized locations for fish structures provided by the PA Fish & Boat Commission