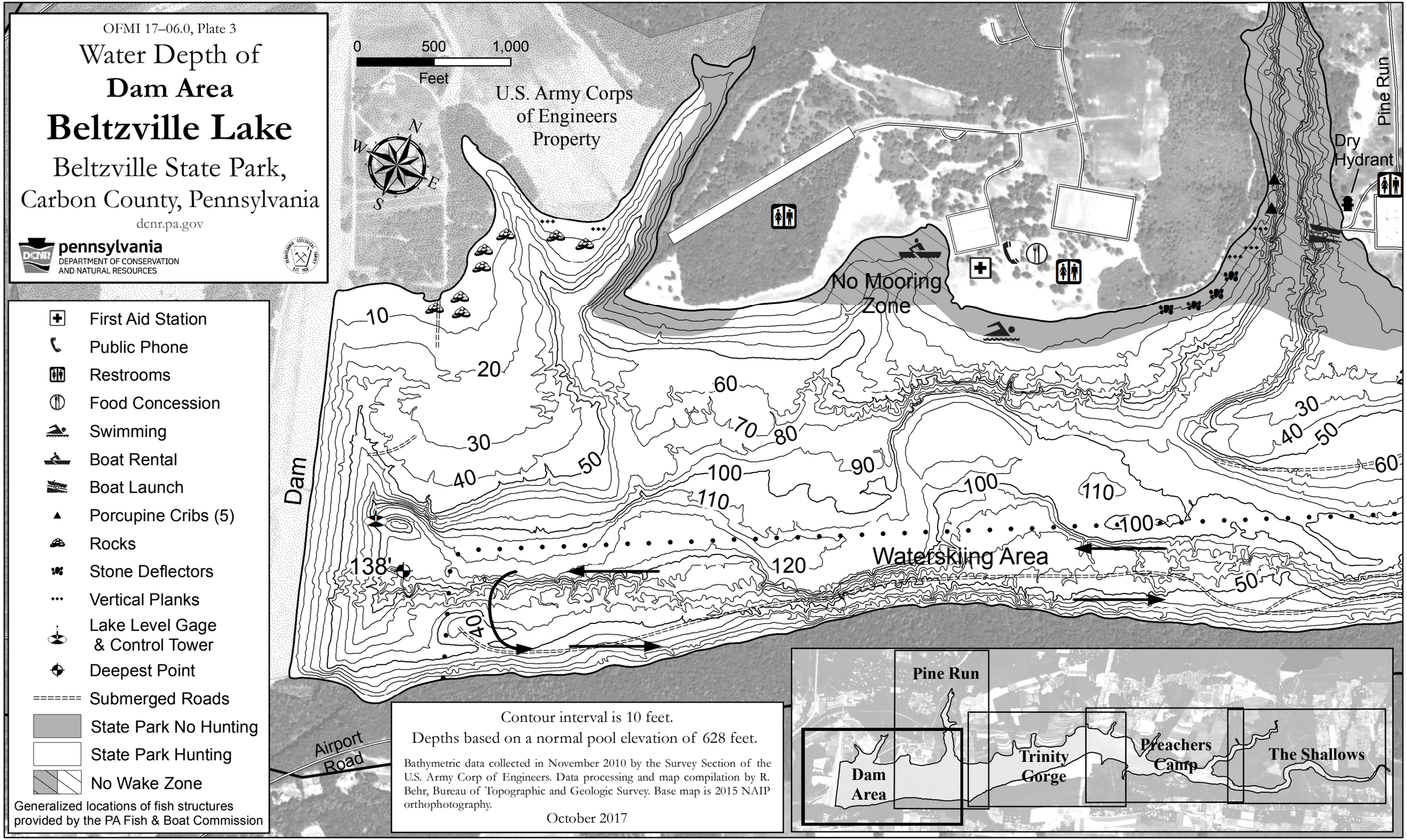
OFMI 17–06.0, Plate 3
Water Depth of
Dam Area
Beltzville Lake
Beltzville State Park,
Carbon County, Pennsylvania
dcnr.pa.gov
pennsylvania
DEPARTMENT OF CONSERVATION
AND NATURAL RESOURCES
0
500
1,000
Feet
N
W
E
S
U.S. Army Corps
of Engineers
Property
Pine Run
Dry
Hydrant
No Mooring
Zone
Dam
10
20
30
40
50
60
70
80
90
100
110
120
138'
Waterskiing Area
Airport
Road
First Aid Station
Public Phone
Restrooms
Food Concession
Swimming
Boat Rental
Boat Launch
Porcupine Cribs (5)
Rocks
Stone Deflectors
Vertical Planks
Lake Level Gage
& Control Tower
Deepest Point
Submerged Roads
State Park No Hunting
State Park Hunting
No Wake Zone
Generalized locations of fish structures
provided by the PA Fish & Boat Commission
Contour interval is 10 feet.
Depths based on a normal pool elevation of 628 feet.
Bathymetric data collected in November 2010 by the Survey Section of the U.S. Army Corp of Engineers. Data processing and map compilation by R. Behr, Bureau of Topographic and Geologic Survey. Base map is 2015 NAIP orthophotography.
October 2017
Pine Run
Dam
Area
Trinity
Gorge
Preachers
Camp
The Shallows

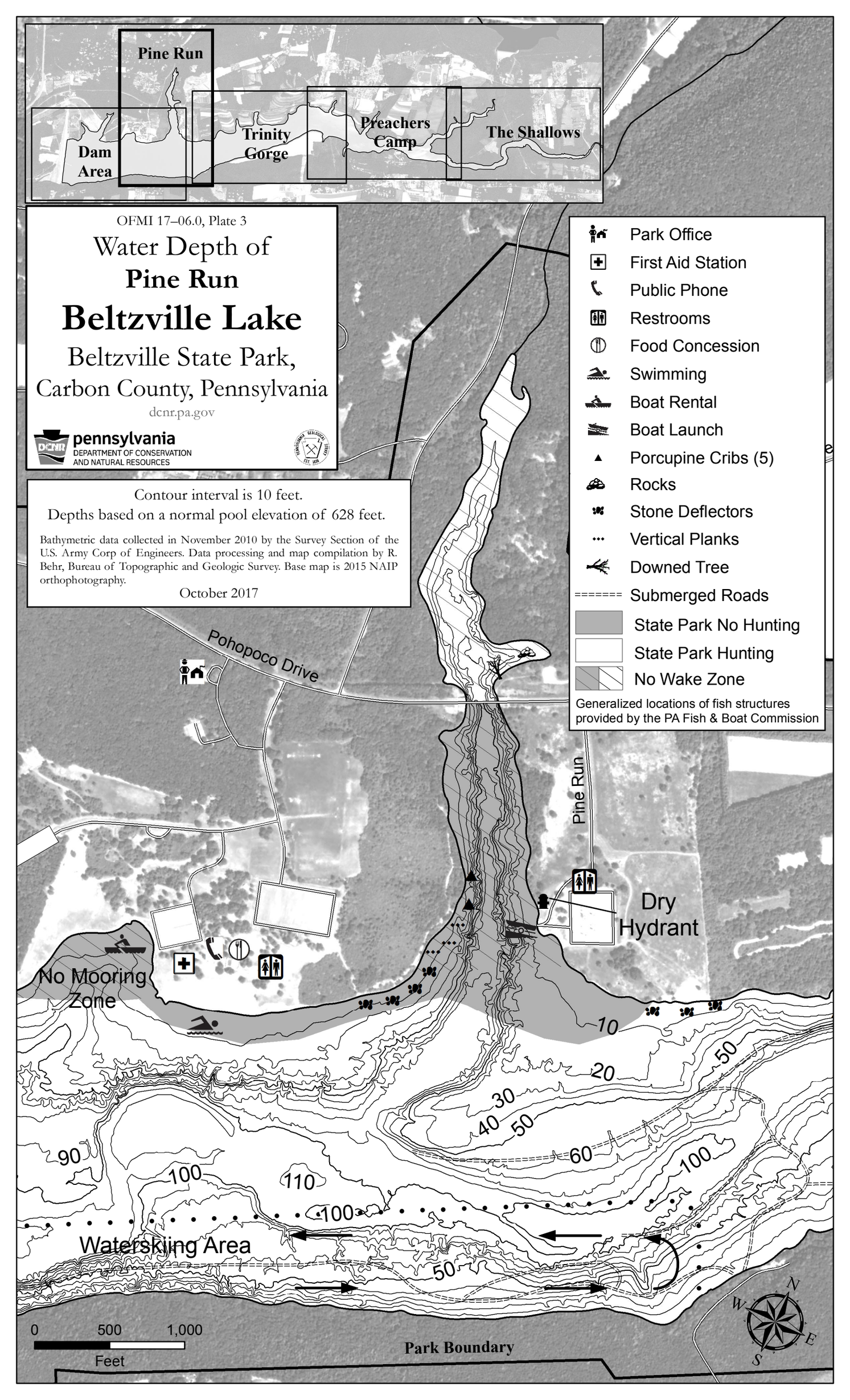
Pine Run
Dam Area
Trinity Gorge
Preachers Camp
The Shallows
OFMI 17–06.0, Plate 3
Water Depth of
Pine Run
Beltzville Lake
Beltzville State Park,
Carbon County, Pennsylvania
dcnr.pa.gov
pennsylvania
DEPARTMENT OF CONSERVATION AND NATURAL RESOURCES
Contour interval is 10 feet.
Depths based on a normal pool elevation of 628 feet.
Bathymetric data collected in November 2010 by the Survey Section of the U.S. Army Corp of Engineers. Data processing and map compilation by R. Behr, Bureau of Topographic and Geologic Survey. Base map is 2015 NAIP orthophotography.
October 2017
Park Office
First Aid Station
Public Phone
Restrooms
Food Concession
Swimming
Boat Rental
Boat Launch
Porcupine Cribs (5)
Rocks
Stone Deflectors
Vertical Planks
Downed Tree
Submerged Roads
State Park No Hunting
State Park Hunting
No Wake Zone
Generalized locations of fish structures provided by the PA Fish & Boat Commission
Pohopoco Drive
Pine Run
Dry Hydrant
No Mooring Zone
10
20
30
40
50
60
90
100
110
Waterskiing Area
0
500
1,000
Feet
Park Boundary
N
W
E
S

OFMI 17–06.0, Plate 3

Water Depth of
Trinity Gorge
Beltzville Lake

Beltzville State Park,
Carbon County, Pennsylvania

dcnr.pa.gov

pennsylvania
DEPARTMENT OF CONSERVATION
AND NATURAL RESOURCES

0 500 1,000
Feet

Park Boundary

Game Commission
Wildlife Management
Area No. 414

Pohopoco Drive

N
W
E
S

80
10
20
50
10
30
90
50
10
100

Contour interval is 10 feet.

Depths based on a normal pool elevation of 628 feet.

Bathymetric data collected in November 2010 by the Survey Section of the U.S. Army Corp of Engineers. Data processing and map compilation by R. Behr, Bureau of Topographic and Geologic Survey. Base map is 2015 NAIP orthophotography.

October 2017

- Porcupine Cribs, Jr. (5)
- Stone Deflectors
- Vertical Planks
- Waterskiing Area
- Submerged Roads
- State Park Hunting

Generalized locations of fish structures provided by the PA Fish & Boat Commission



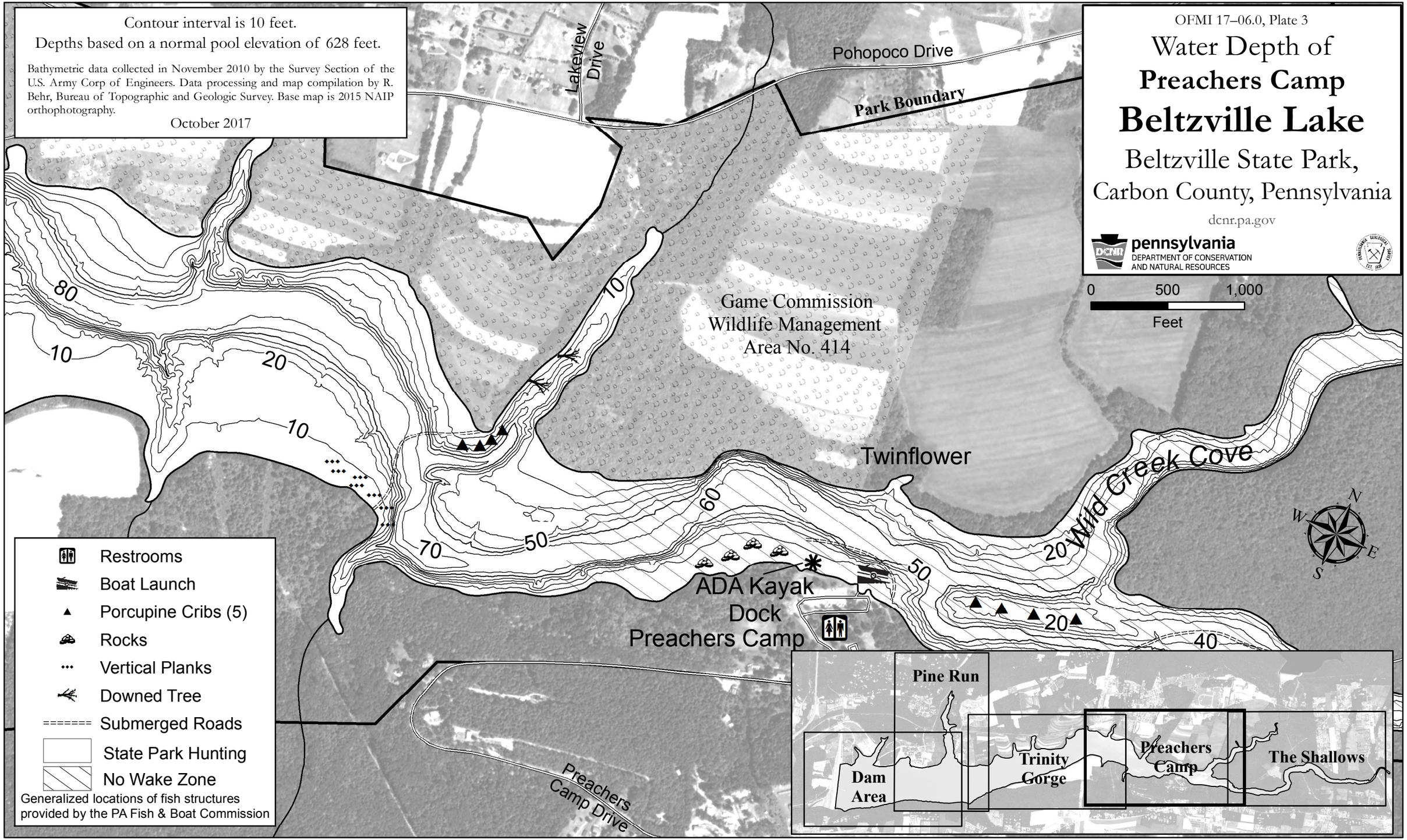
Contour interval is 10 feet.
Depths based on a normal pool elevation of 628 feet.
Bathymetric data collected in November 2010 by the Survey Section of the U.S. Army Corp of Engineers. Data processing and map compilation by R. Behr, Bureau of Topographic and Geologic Survey. Base map is 2015 NAIP orthophotography.
October 2017
OFMI 17–06.0, Plate 3
Water Depth of
Preachers Camp
Beltzville Lake
Beltzville State Park,
Carbon County, Pennsylvania
dcnr.pa.gov
pennsylvania
DEPARTMENT OF CONSERVATION AND NATURAL RESOURCES
0 500 1,000
Feet
Lakeview Drive
Pohopoco Drive
Park Boundary
Game Commission
Wildlife Management
Area No. 414
Twinflower
Wild Creek Cove
ADA Kayak
Dock
Preachers Camp
Preachers Camp Drive
80
10
20
10
70
50
60
10
50
20
20
40
N
W
E
S
Restrooms
Boat Launch
Porcupine Cribs (5)
Rocks
Vertical Planks
Downed Tree
Submerged Roads
State Park Hunting
No Wake Zone
Generalized locations of fish structures provided by the PA Fish & Boat Commission
Pine Run
Dam Area
Trinity Gorge
Preachers Camp
The Shallows

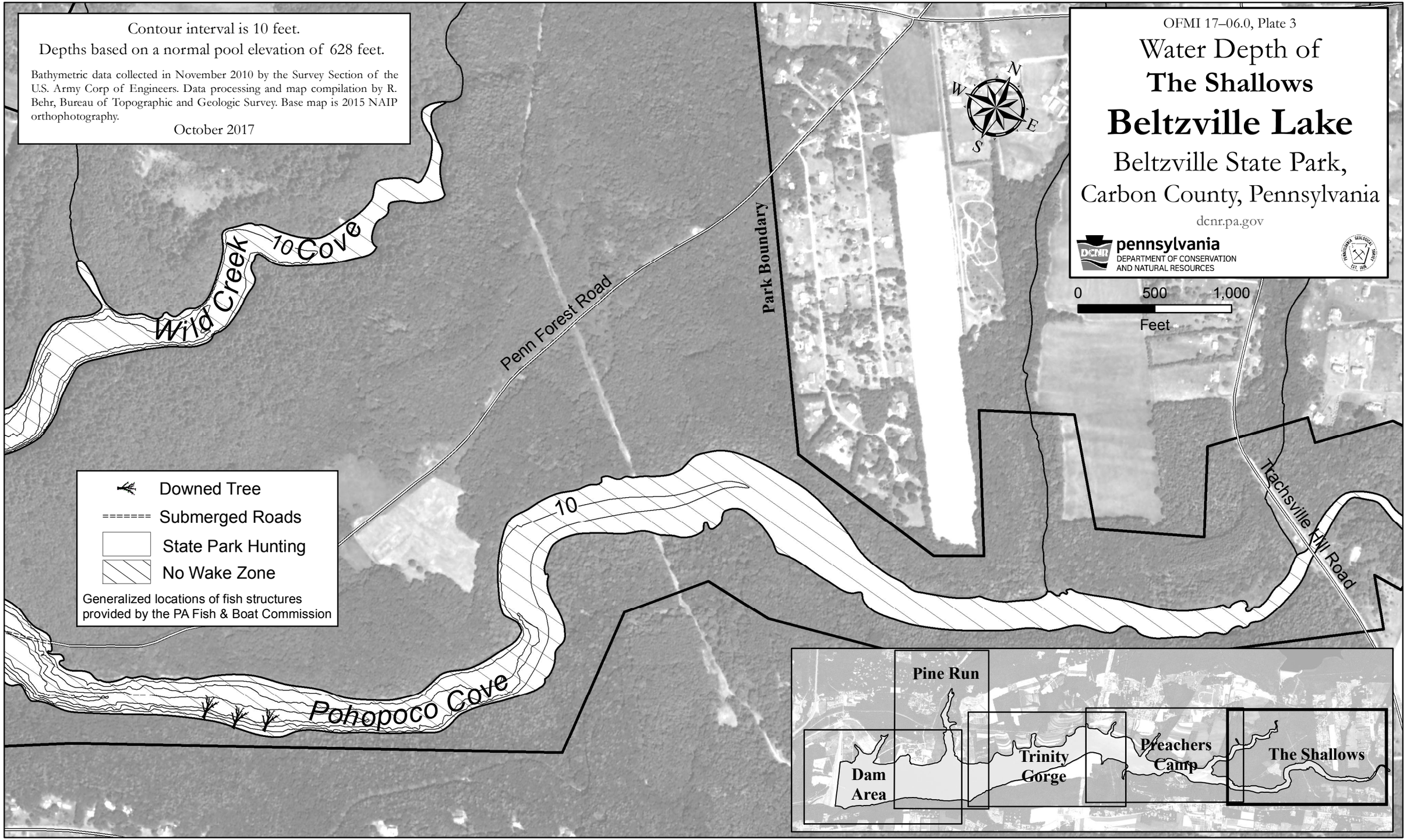
Contour interval is 10 feet.
Depths based on a normal pool elevation of 628 feet.
Bathymetric data collected in November 2010 by the Survey Section of the U.S. Army Corp of Engineers. Data processing and map compilation by R. Behr, Bureau of Topographic and Geologic Survey. Base map is 2015 NAIP orthophotography.
October 2017
OFMI 17–06.0, Plate 3
Water Depth of
The Shallows
Beltzville Lake
Beltzville State Park,
Carbon County, Pennsylvania
dcnr.pa.gov
pennsylvania
DEPARTMENT OF CONSERVATION
AND NATURAL RESOURCES
N
W
E
S
0
500
1,000
Feet
Park Boundary
Penn Forest Road
Wild Creek
10
Cove
10
Pohopoco Cove
Trachsville Hill Road
Downed Tree
Submerged Roads
State Park Hunting
No Wake Zone
Generalized locations of fish structures
provided by the PA Fish & Boat Commission
Pine Run
Dam
Area
Trinity
Gorge
Preachers
Camp
The Shallows